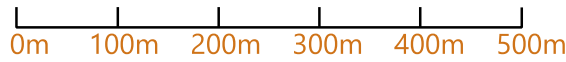


Ardgillan Castle

Scale 1:7500 Contour Interval 2.5m



Comhairle Contae
Fhine Gall
Fingal County
Council



Orienteering
Coaching
Fingal

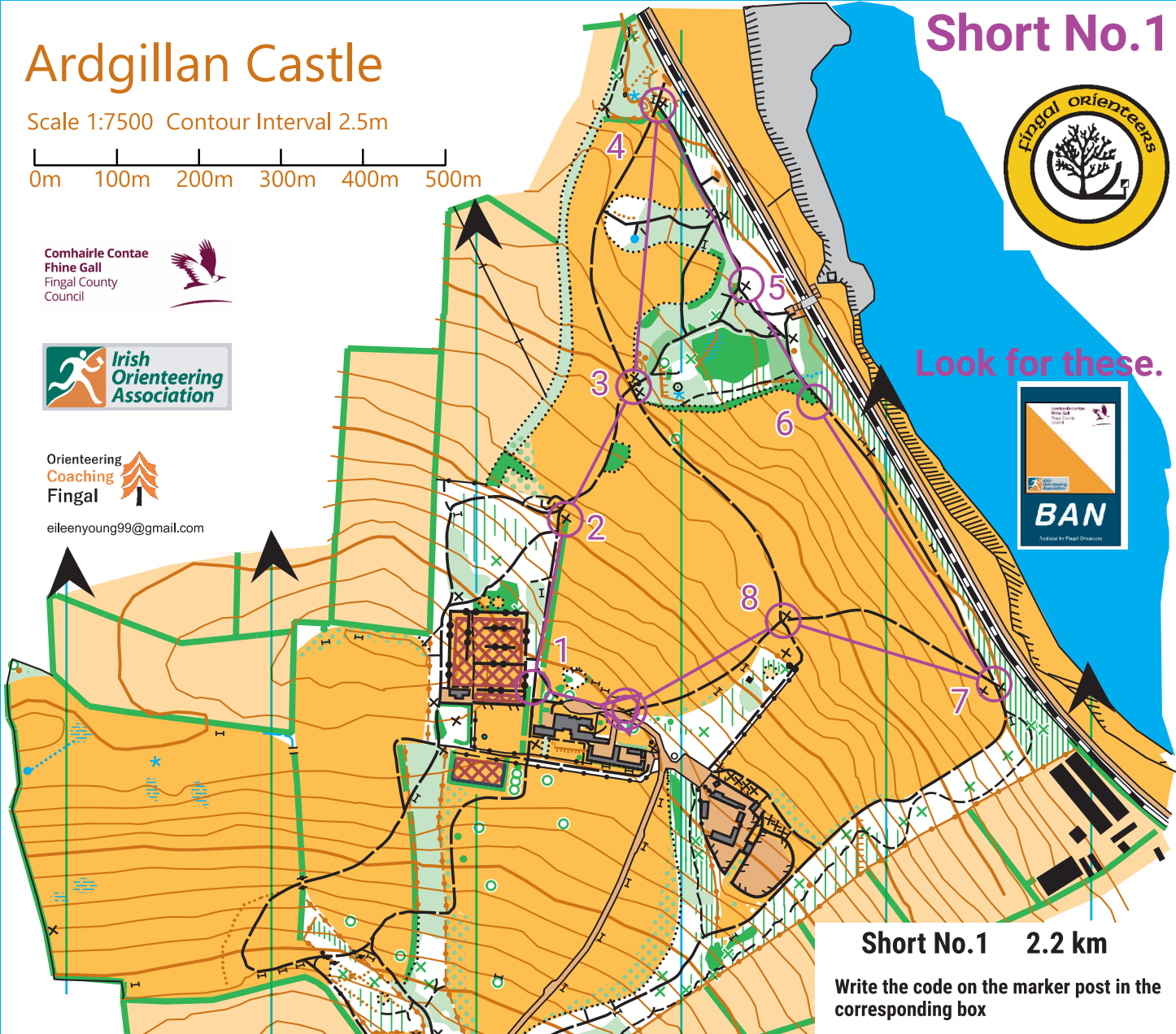


eileenyoung99@gmail.com

Short No.1



Look for these.



Short No.1 2.2 km

Write the code on the marker post in the corresponding box

Legend

- Open Land
- Farm Land
- Scattered Trees
- Forest Fast Run
- Forest Slow Run
- Forest Walk
- Forest Fight
- Undergrowth
- Road
- Vehicle Track
- Footpath
- Small Path
- Railway
- Fence
- Out of Bounds
- Wall
- Man Made Item
- Seat
- Contour
- Index Contour
- Earthbank
- Small Gully
- Knoll
- Pit
- Depression
- Single Tree
- Rootstock
- Boulder
- Cairn
- Building
- Ruin
- Pond
- Water Tank/ Well
- Man Made Item
- Cave

1	BA_ Hedge North End	5	F7_ Special Item, Post
2	AN_ Special Item, Post	6	WM_ Thicket, SE. Tip
3	HD_ Path crossing	7	EP_ Path Junction
4	GQ_ Path Junction	8	DB_ Path crossing
Navigate 220 m to Finish			

Surveyed by Fingal members 1995. Redrawn T. Burke 2004 using Ocad v8. Updated Eileen Young September 2020. Original map by Pat Healy. Right of access must be obtained from Fingal County Council. Copyright Fingal Orienteers.

Ardgillan Castle

Scale 1:7500 Contour Interval 2.5m



Comhairle Contae
Fhine Gall
Fingal County
Council



Orienteering
Coaching
Fingal



eileenyoung99@gmail.com

Short No.2



Look for these.



Short No.2 1.9 km

Write the code on the marker post in the corresponding box

Legend

- Open Land
- Farm Land
- Scattered Trees
- Forest Fast Run
- Forest Slow Run
- Forest Walk
- Forest Fight
- Undergrowth
- Road
- Vehicle Track
- Footpath
- Small Path
- Railway
- Fence
- Out of Bounds
- Wall
- Man Made Item
- Seat
- Contour
- Index Contour
- Earthbank
- Small Gully
- Knoll
- Pit
- Depression
- Single Tree
- Rootstock
- Boulder
- Cairn
- Building
- Ruin
- Pond
- Water Tank/ Well
- Man Made Item
- Cave

1	KS_	5	HD_
	Fence, NW. Corner (outside)		Path crossing
2	LF_	6	AN_
	Path Junction		Special Item, Post
3	EP_	7	BA_
	Path Junction		Hedge, N. End
4	DB_	8	VZ_
	Path crossing		Path Junction
		9	QV_
			Boulder
Navigate 60 m to Finish			

Ardgillan Castle

Scale 1:7500 Contour Interval 2.5m



Comhairle Contae
Fhine Gall
Fingal County
Council



Orienteering
Coaching
Fingal

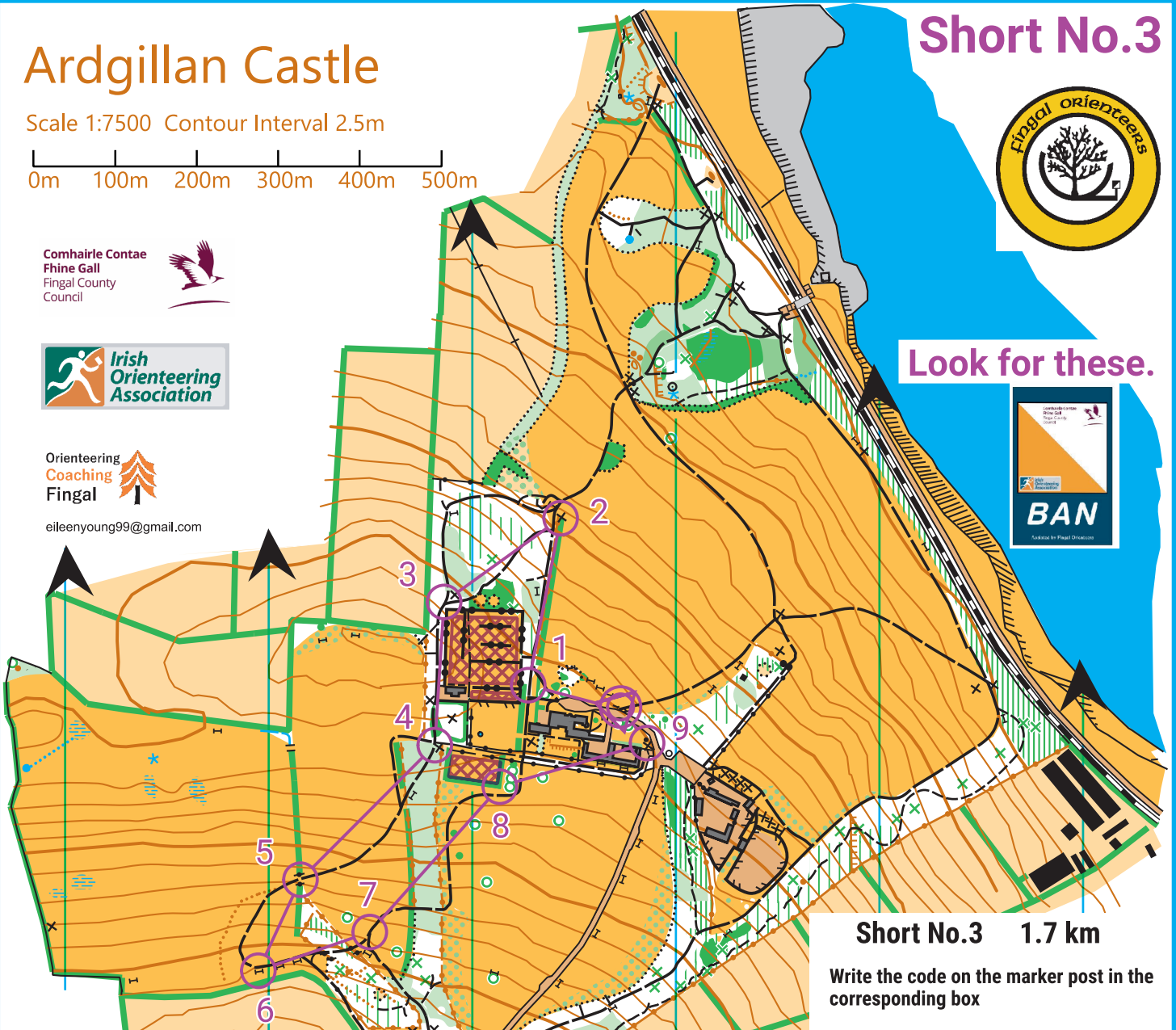


eileenyoung99@gmail.com

Short No.3



Look for these.



Short No.3 1.7 km

Write the code on the marker post in the corresponding box

Legend

- Open Land
- Farm Land
- Scattered Trees
- Forest Fast Run
- Forest Slow Run
- Forest Walk
- Forest Fight
- Undergrowth
- Road
- Vehicle Track
- Footpath
- Small Path
- Railway
- Fence
- Out of Bounds Wall
- Man Made Item
- Seat
- Contour
- Index Contour
- Earthbank
- Small Gully
- Knoll
- Pit
- Depression
- Single Tree
- Rootstock
- Boulder
- Cairn
- Building
- Ruin
- Pond
- Water Tank/ Well
- Man Made Item
- Cave

1	BA_ Hedge, N. End	5	MT_ Bridge, SE. Side
2	AN_ Special Item, Post	6	NG_ Special Item, Seat
3	8R_ Path Junction	7	SU_ Path Junction
4	CO_ Path crossing	8	PH_ Hedge, SE. Corner (outside)
		9	QV_ Boulder
		Navigate 60 m to Finish	

Surveyed by Fingal members 1995. Redrawn T. Burke 2004 using Ocad v8. Updated Eileen Young September 2020. Original map by Pat Healy. Right of access must be obtained from Fingal County Council. Copyright Fingal Orienteers.

Ardgillan Castle

Scale 1:7500 Contour Interval 2.5m



Comhairle Contae
Fhine Gall
Fingal County
Council



Orienteering
Coaching
Fingal

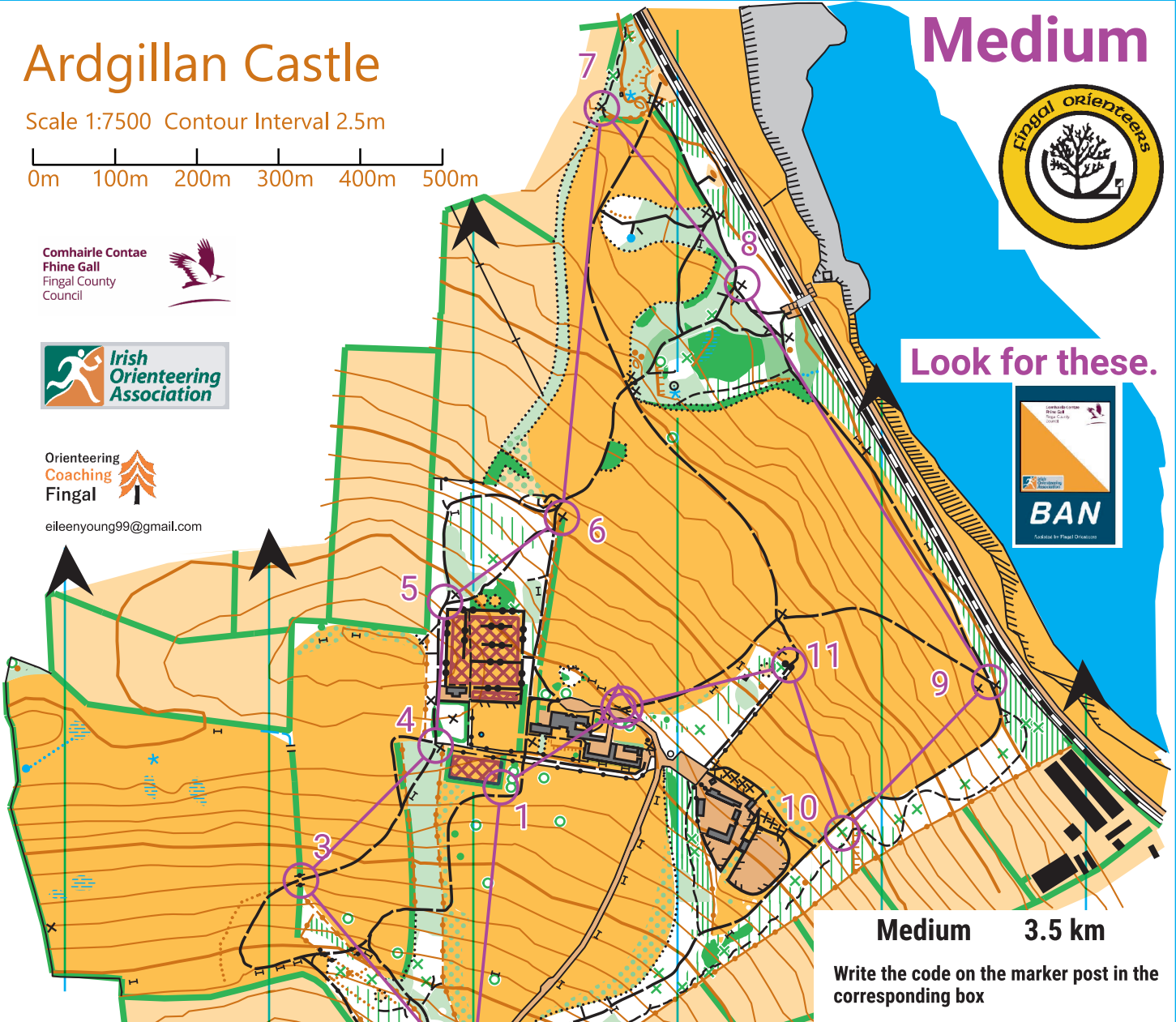


eileenyoung99@gmail.com

Medium



Look for these.



Medium 3.5 km

Write the code on the marker post in the corresponding box

Legend

- Open Land
- Farm Land
- Scattered Trees
- Forest Fast Run
- Forest Slow Run
- Forest Walk
- Forest Fight
- Undergrowth
- Road
- Vehicle Track
- Footpath
- Small Path
- Railway
- Fence
- Out of Bounds
- Wall
- Man Made Item
- Seat
- Contour
- Index Contour
- Earthbank
- Small Gully
- Knoll
- Pit
- Depression
- Single Tree
- Rootstock
- Boulder
- Cairn
- Building
- Ruin
- Pond
- Water Tank/ Well
- Man Made Item
- Cave

1 PH_ Hedge, SE. Corner (outside)	6 AN_ Special Item, Post
2 TJ_ Wall, W. End	7 R8_ Special Item, Post
3 MT_ Bridge, SE. Side	8 F7_ Special Item, Post
4 CO_ Path crossing	9 EP_ Path Junction
5 8R_ Path Junction	10 WX_ Root Stock
	11 JE_ Wall, SW. Side
Navigate 210 m to Finish	

Ardgillan Castle

Scale 1:7500 Contour Interval 2.5m



Comhairle Contae
Fhine Gall
Fingal County
Council



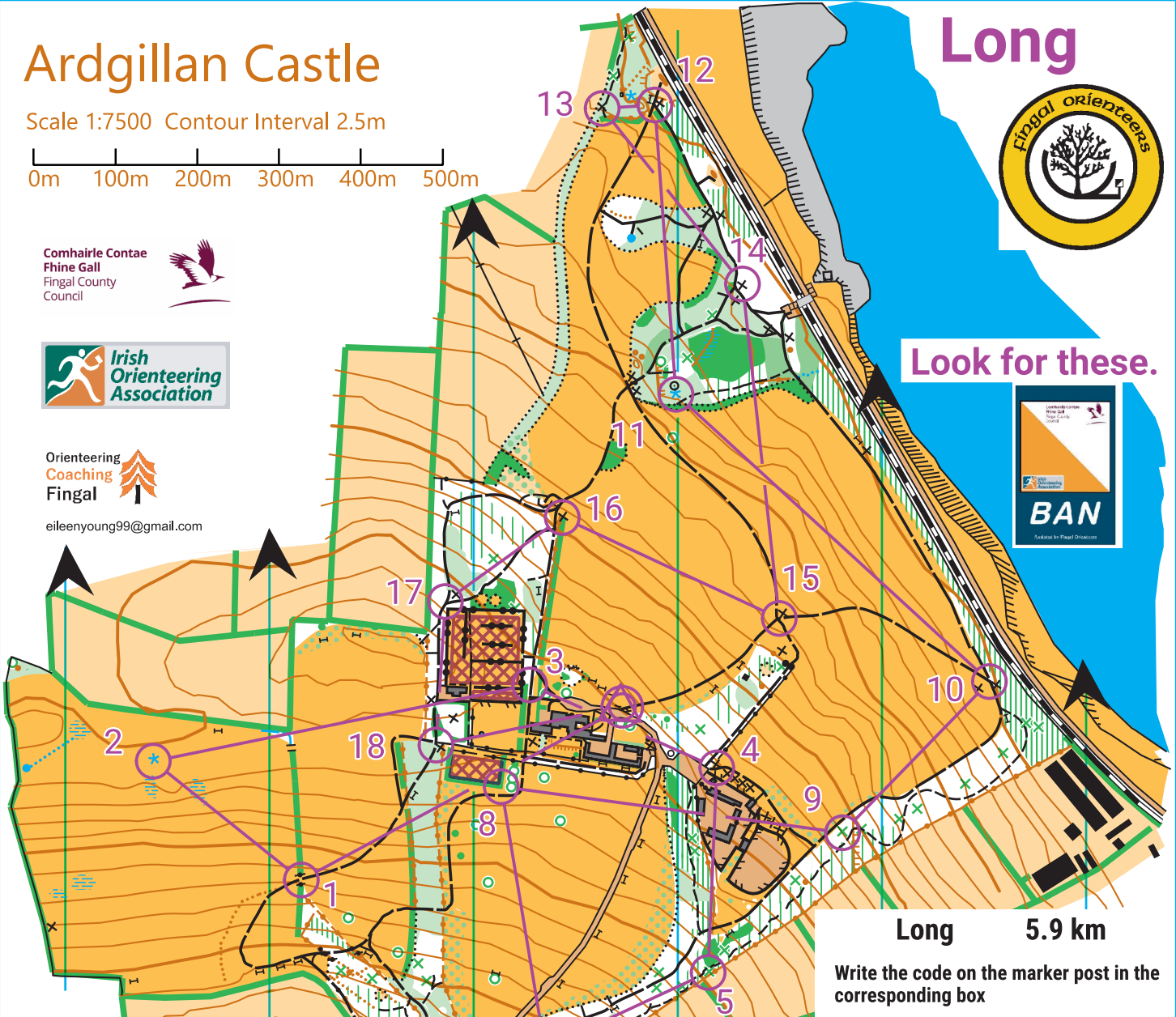
Orienteering
Coaching
Fingal



eileenyoung99@gmail.com



Look for these.



Long 5.9 km

Write the code on the marker post in the corresponding box

Legend

- Open Land
- Farm Land
- Scattered Trees
- Forest Fast Run
- Forest Slow Run
- Forest Walk
- Forest Fight
- Undergrowth
- Road
- Vehicle Track
- Footpath
- Small Path
- Railway
- Fence
- Out of Bounds
- Wall
- Man Made Item
- Seat
- Contour
- Index Contour
- Earthbank
- Small Gully
- Knoll
- Pit
- Depression
- Single Tree
- Rootstock
- Boulder
- Cairn
- Building
- Ruin
- Pond
- Water Tank/ Well
- Man Made Item
- Cave

1 MT_ Bridge, SE. Side	6 TJ_ Wall, W. End	11 ZL_ Well
2 SW_ Water Tank, S. Side	7 XK_ E. Single Tree	12 GQ_ Path Junction
3 BA_ Hedge, N. End	8 PH_ Hedge, SE. Corner (outside)	13 R8_ Special Item, Post
4 KS_ Fence, NW. Corner (outside)	9 WX_ Root Stock	14 F7_ Special Item, Post
5 YY_ Root Stock	10 EP_ Path Junction	15 DB_ Path crossing
		16 AN_ Special Item, Post
		17 8R_ Path Junction
		18 CO_ Path crossing
		Navigate 230 m to Finish

Surveyed by Fingal members 1995. Redrawn T. Burke 2004 using Ocad v8. Updated Eileen Young September 2020. Original map by Pat Healy. Right of access must be obtained from Fingal County Council. Copyright Fingal Orienteers.

Ardgillan Castle

Scale 1:7500 Contour Interval 2.5m



Comhairle Contae
Fhine Gall
Fingal County
Council



Orienteering
Coaching
Fingal



eileenyoung99@gmail.com

Loop No.1



Look for these.



Loop No.1 0.9 km

Write the code on the marker post in the corresponding box

Legend

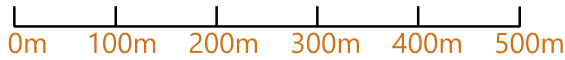
- | | | | | | |
|--|-----------------|--|---------------|--|------------------|
| | Open Land | | Out of Bounds | | Knoll |
| | Farm Land | | Wall | | Pit |
| | Scattered Trees | | Man Made Item | | Depression |
| | Forest Fast Run | | Seat | | Single Tree |
| | Forest Slow Run | | Contour | | Rootstock |
| | Forest Walk | | Index Contour | | Boulder |
| | Forest Fight | | Earthbank | | Cairn |
| | Undergrowth | | Small Gully | | Building |
| | Road | | | | Ruin |
| | Vehicle Track | | | | Pond |
| | Footpath | | | | Water Tank/ Well |
| | Small Path | | | | Man Made Item |
| | Railway | | | | Cave |
| | Fence | | | | |

1	BA_ Hedge North End
2	AN_ Special Item, Post
3	8R_ Path Junction
4	CO_ Path crossing
Navigate 230 m to Finish	

Surveyed by Fingal members 1995. Redrawn T. Burke 2004 using Ocad v8. Updated Eileen Young September 2020. Original map by Pat Healy. Right of access must be obtained from Fingal County Council. Copyright Fingal Orienteers.

Ardgillan Castle

Scale 1:7500 Contour Interval 2.5m



Comhairle Contae
Fhine Gall
Fingal County
Council



Orienteering
Coaching
Fingal



eileenyoung99@gmail.com



Look for these.



Loop No.2 0.6 km

Write the code on the marker post in the corresponding box

Legend

- | | | | |
|-----------------|---------------|-------------|------------------|
| Open Land | Out of Bounds | Knoll | Building |
| Farm Land | Wall | Pit | Ruin |
| Scattered Trees | Man Made Item | Depression | Pond |
| Forest Fast Run | Seat | Single Tree | Water Tank/ Well |
| Forest Slow Run | Contour | Rootstock | Man Made Item |
| Forest Walk | Index Contour | Boulder | Cave |
| Forest Fight | Earthbank | Cairn | |
| Undergrowth | Small Gully | | |
| Road | | | |
| Vehicle Track | | | |
| Footpath | | | |
| Small Path | | | |
| Railway | | | |
| Fence | | | |

1	DB_ <i>Path crossing</i>
2	JE_ <i>Wall, SW. Side</i>
3	KS_ <i>Fence, NW. Corner</i>
<i>Navigate 140 m to Finish</i>	

Ardgillan Castle

Scale 1:7500 Contour Interval 2.5m



Comhairle Contae
Fhine Gall
Fingal County
Council



Orienteering
Coaching
Fingal



eileenyoung99@gmail.com

Loop No.3



Look for these.



Loop No.3 1.1km

Write the code on the marker post in the corresponding box

Legend

Open Land	Out of Bounds	Knoll
Farm Land	Wall	Pit
Scattered Trees	Man Made Item	Depression
Forest Fast Run	Seat	Single Tree
Forest Slow Run	Contour	Rootstock
Forest Walk	Index Contour	Boulder
Forest Fight	Earthbank	Cairn
Undergrowth	Small Gully	Building
Road		Ruin
Vehicle Track		Pond
Footpath		Water Tank/ Well
Small Path		Man Made Item
Railway		Cave
Fence		

1	DB_ Path crossing
2	HD_ Path crossing
3	AN_ Special Item, Post
4	BA_ Hedge North End
Navigate 120 m to Finish	

Surveyed by Fingal members 1995. Redrawn T. Burke 2004 using Ocad v8. Updated Eileen Young September 2020. Original map by Pat Healy. Right of access must be obtained from Fingal County Council. Copyright Fingal Orienteers.